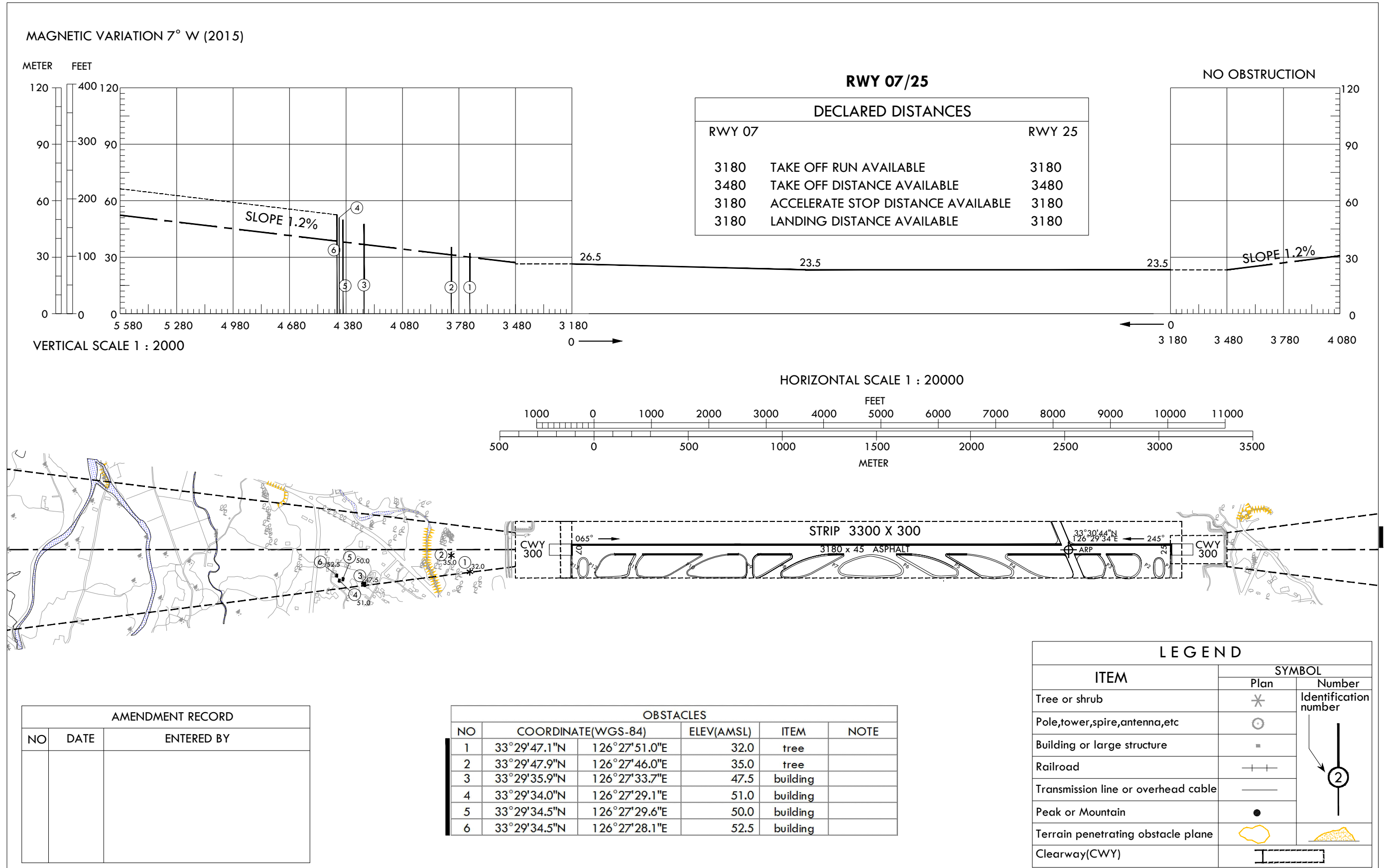


**AERODROME OBSTACLE CHART - ICAO  
TYPE - A (OPERATING LIMITATIONS)**

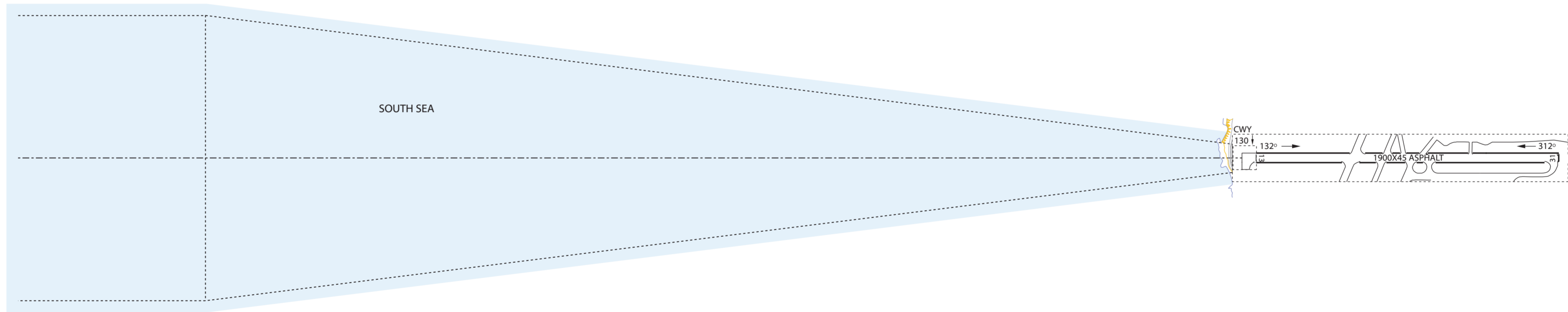
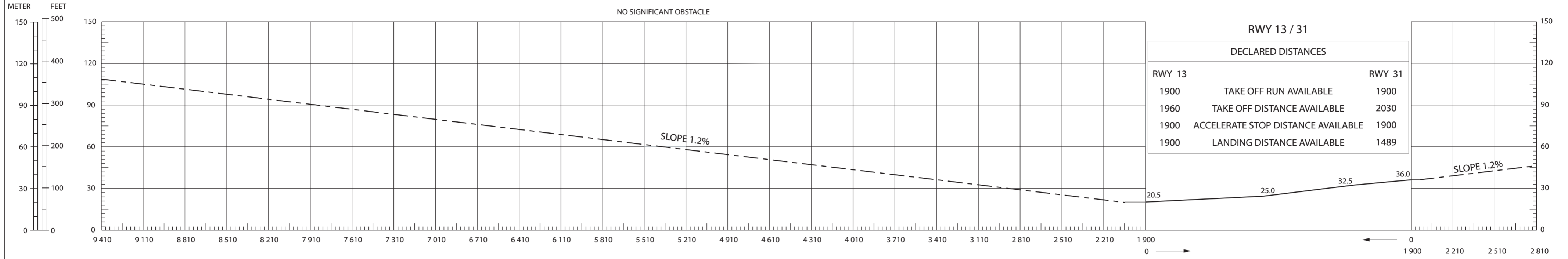
JEJU / Jeju Intl

DIMENSIONS AND ELEVATIONS IN METERS

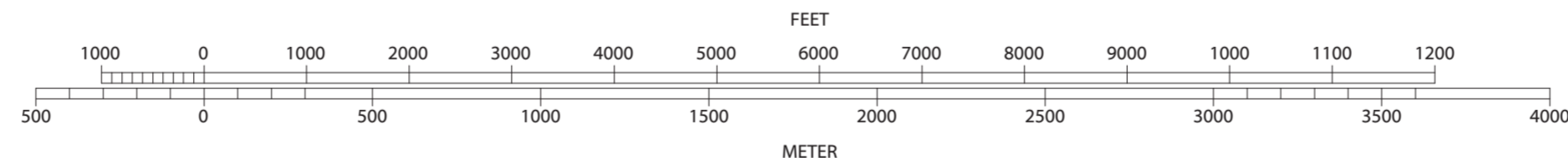


Change : Amended coordinate format.

MAGNETIC VARIATION 7° W (2015)



HORIZONTAL SCALE 1 : 20000



ITEM	SYMBOL	
	Plan	Profile
Tree or shrub	✖	Identification number
Pole tower spire antenna etc	⊙	Identification number
Building or large structure	■	Identification number
railroad	—+—+—+—	Identification number
Transmission line or overhead cable	—T—T—T—	Identification number
Peak or mountain	•	Identification number
Terrain penetrating obstacle plane	⬭	Identification number
Clearway(CWY)	⬭	Identification number

AMENDMENT RECORD		
NO	DATE	ENTERED BY